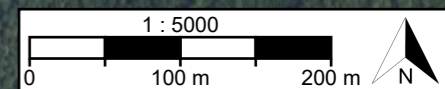




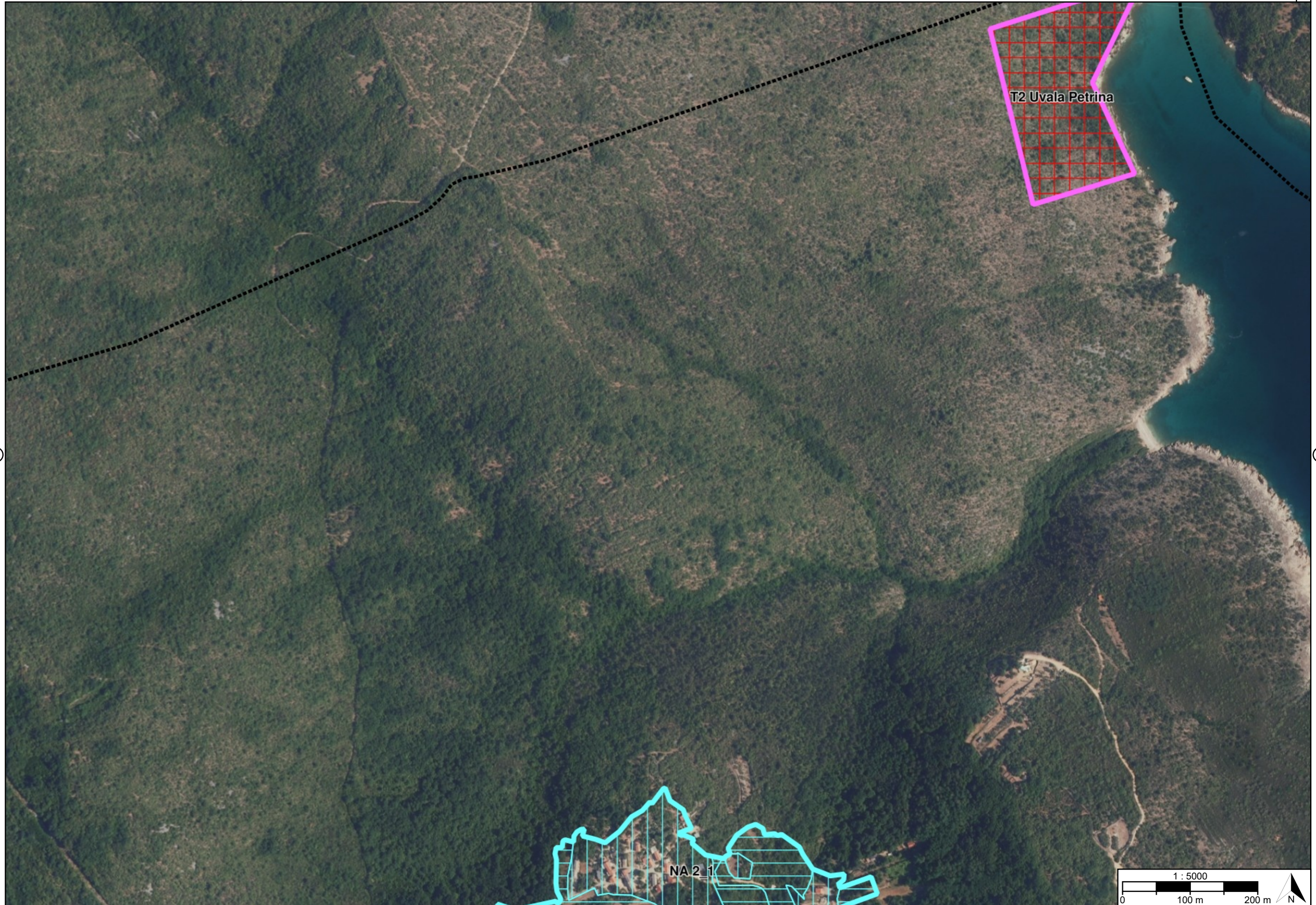
4

5









①

⑧

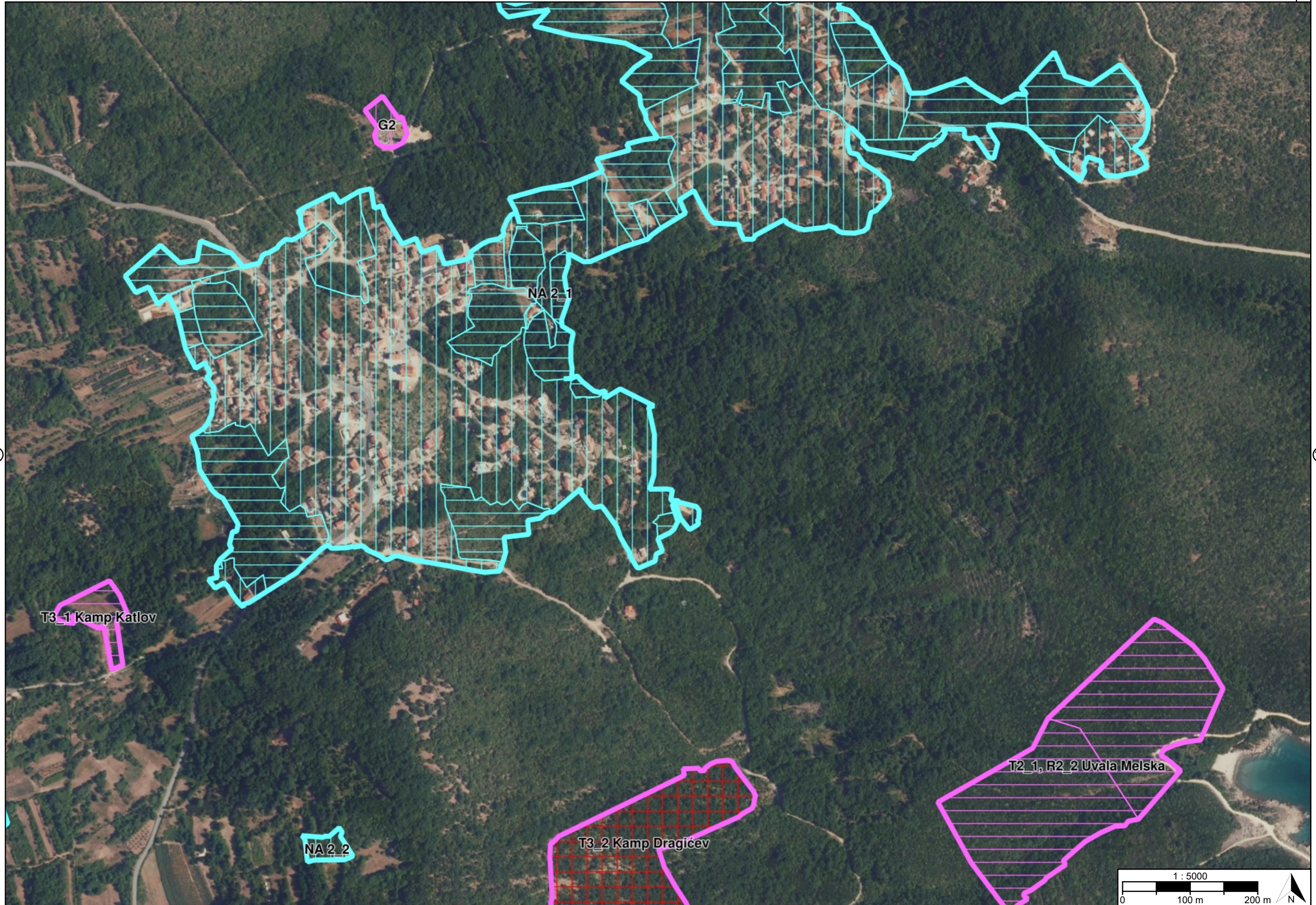
⑥



③

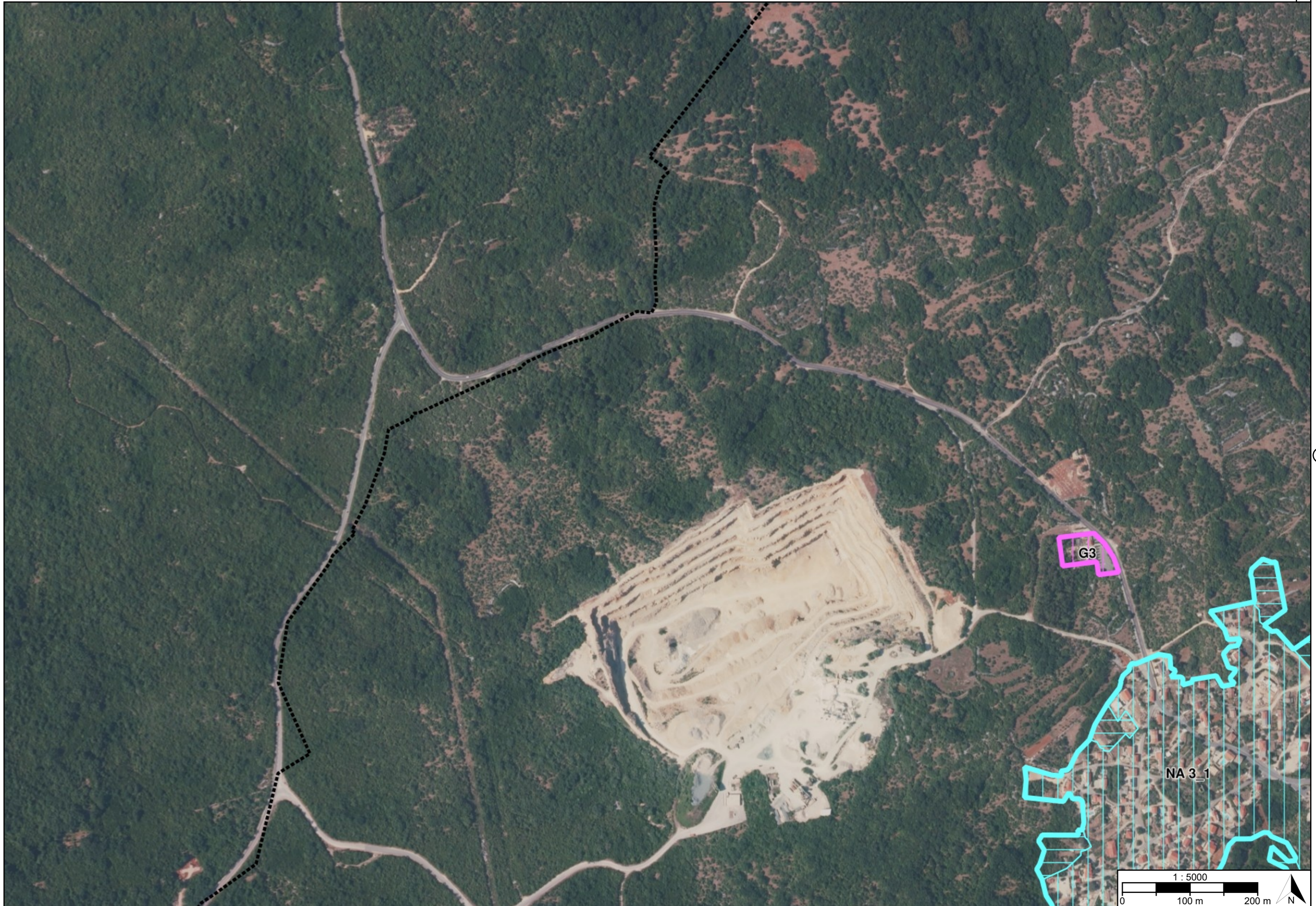
⑥

⑨



⑤

⑩

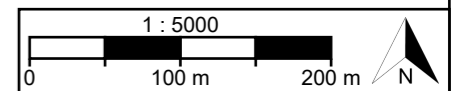





④

⑬

⑩

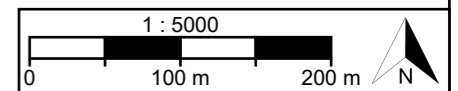




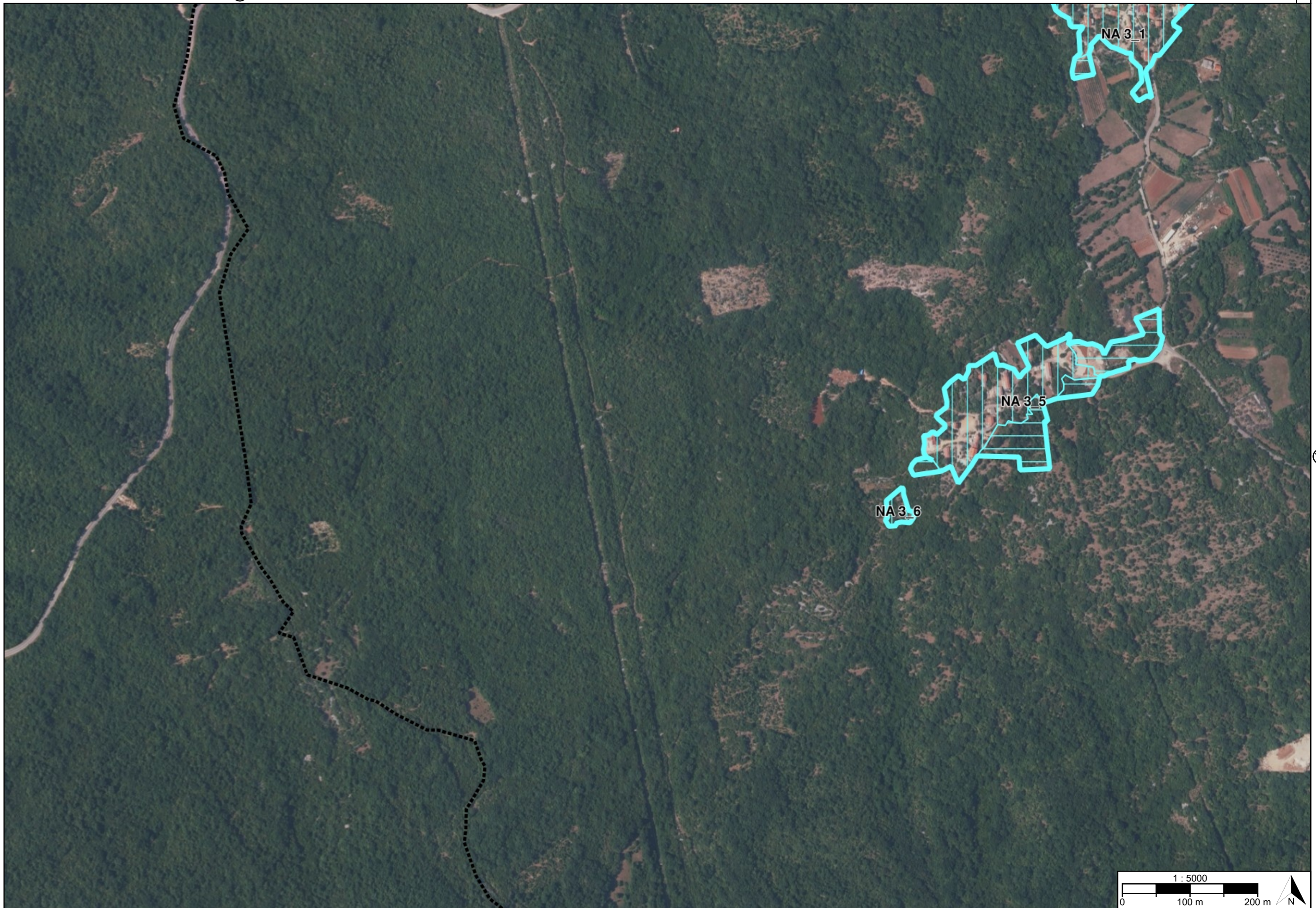


6

16



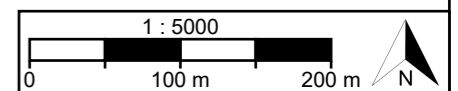




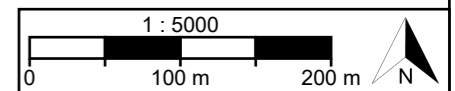
8

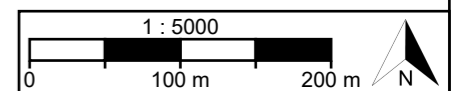
21


16

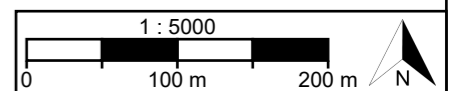









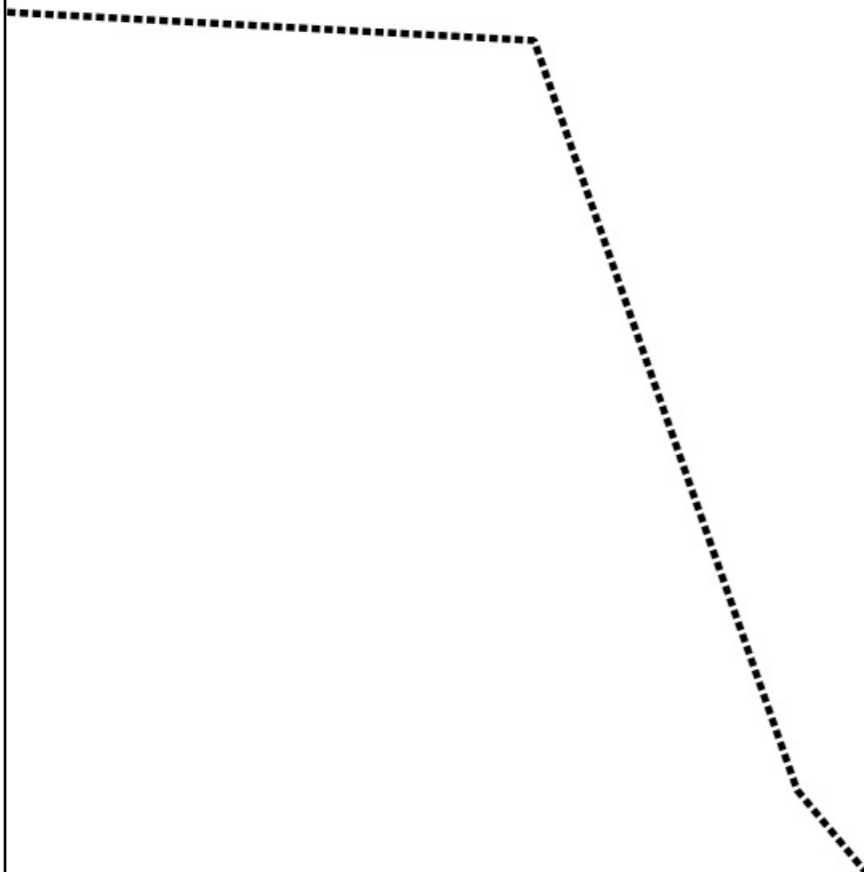




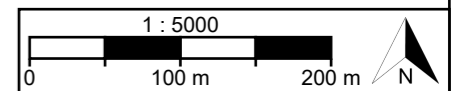




13



23

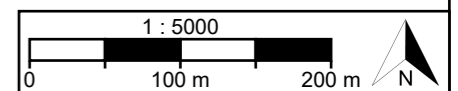




20

24

28



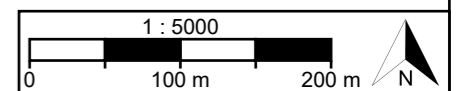


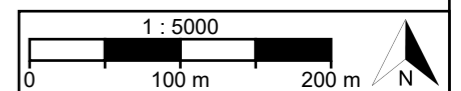
KS1 - Zabrdica

22


27

30



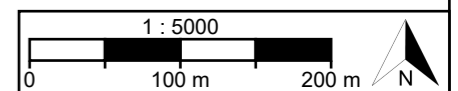





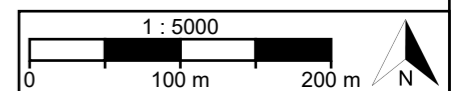


23

33




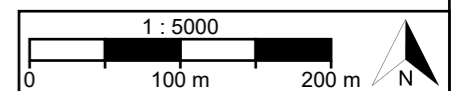




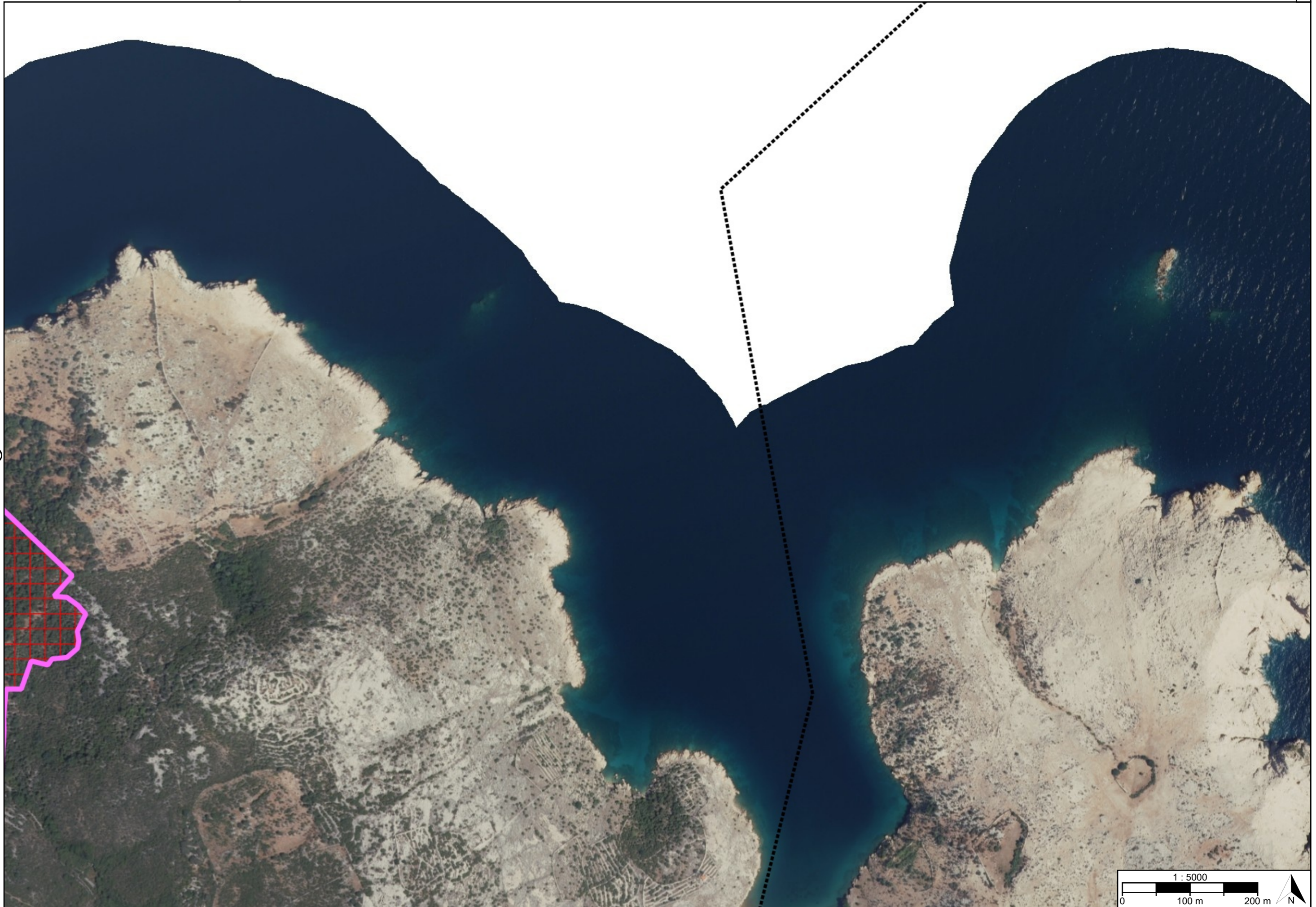


T2\_3 Uvala Potovošće



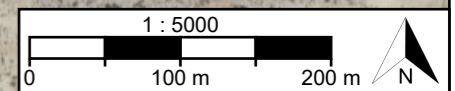






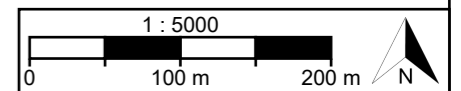

32

41




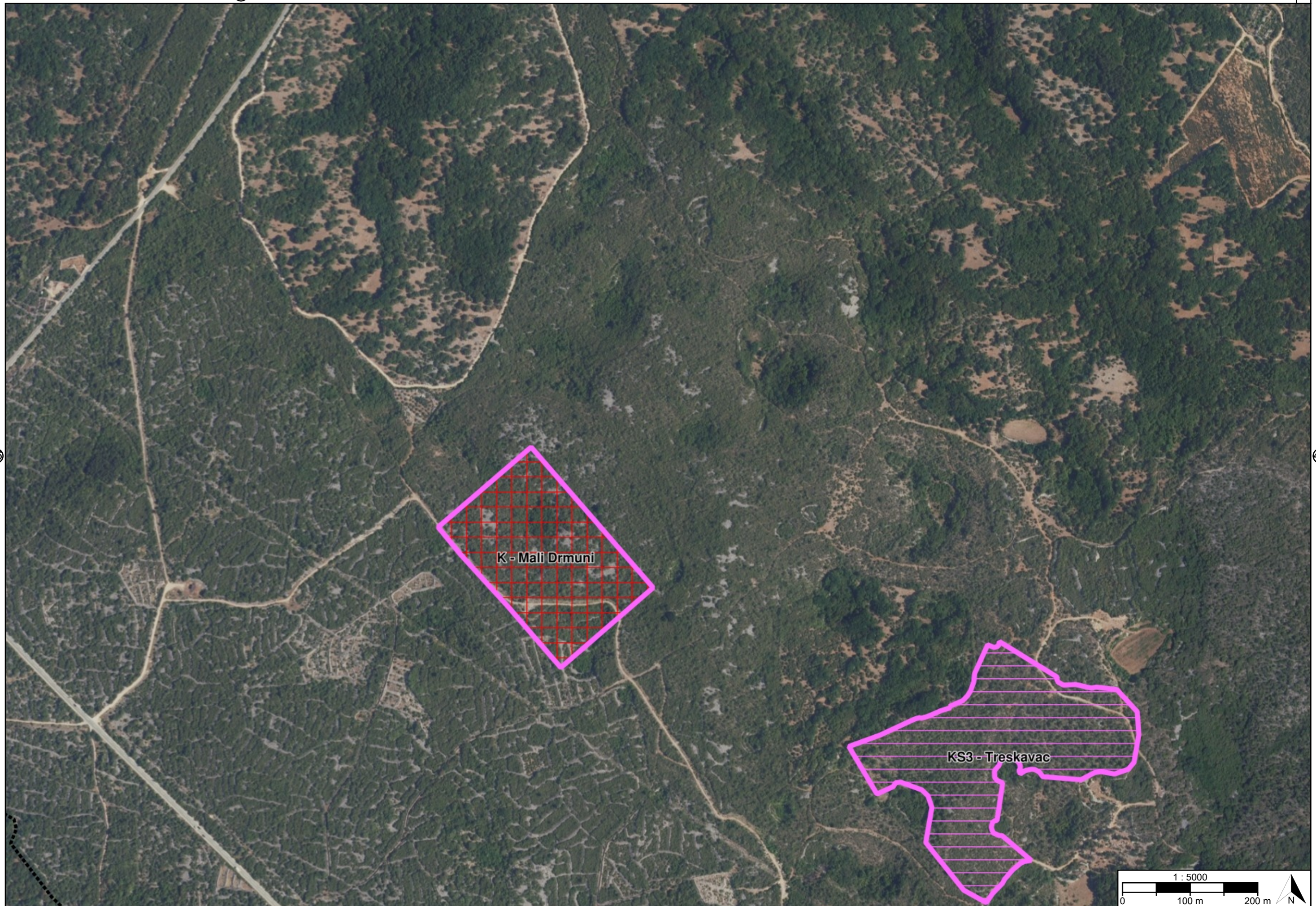



31



T2\_3 Uvala Potovošće







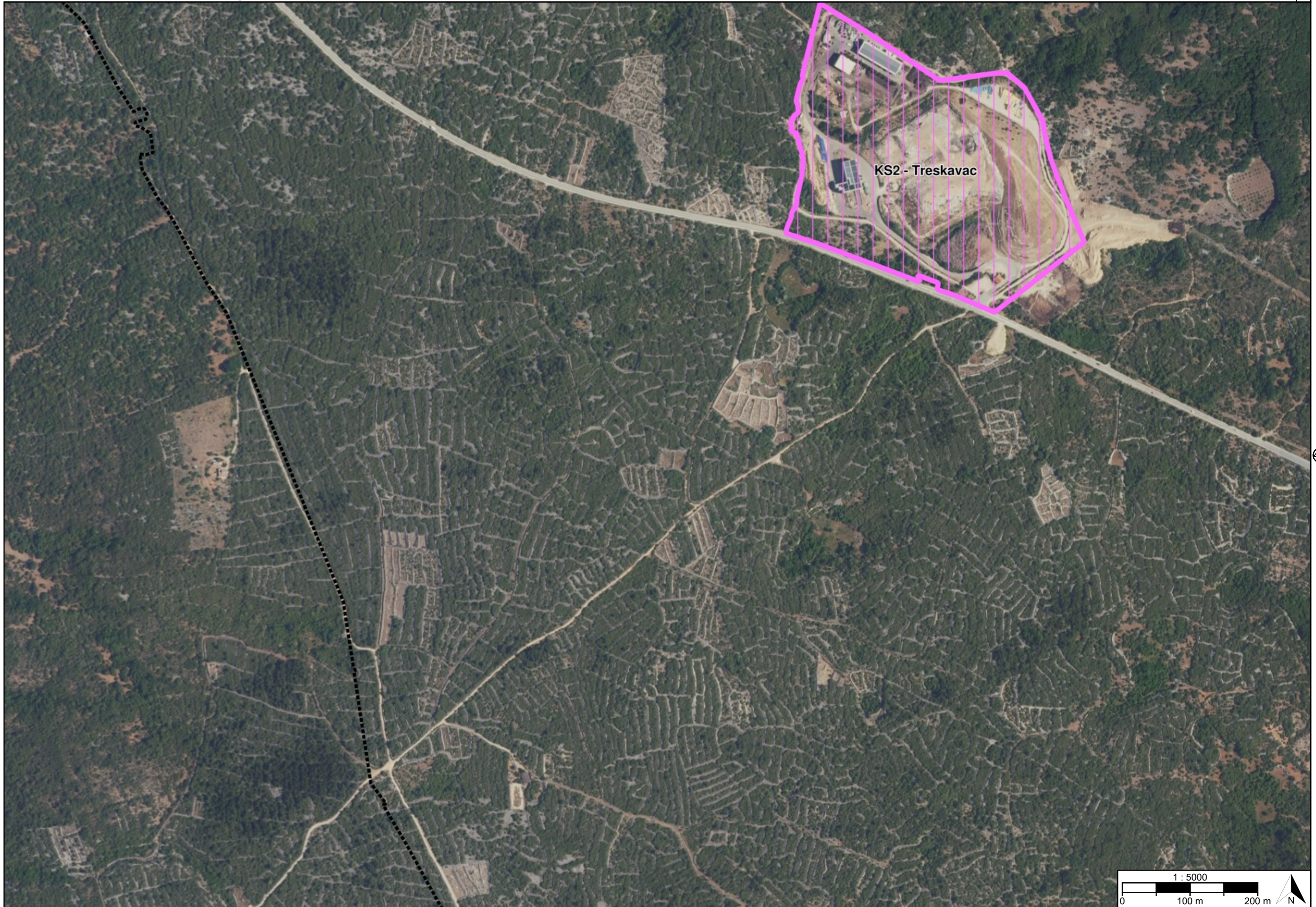







40









43

46







# TUMAČ PLANSKOG ZNAKOVLJA

## [OB-1-1] Obuhvat prostornog plana



[OB-1-1-3001] Obuhvat prostornog plana

## [KN-2-1] Građevinska područja



[KN-2-1-3201] Izdvojeno  
građevinsko područje  
izvan naselja (GPIN)



[KN-2-1-3202] (GPIN)  
Izgrađeno



[KN-2-1-3203] (GPIN)  
Neizgrađeno



[KN-2-1-3204] (GPIN)  
Neuređeno



[KN-2-1-3301]  
Građevinsko područje  
naselja (GPN)



[KN-2-1-3302] (GPN)  
Izgrađeno



[KN-2-1-3303] (GPN)  
Neizgrađeno



[KN-2-1-3306] (GPN)  
Posredna provedba -  
izgrađeno



[KN-2-1-3307] (GPN)  
Posredna provedba -  
neizgrađeno

Naziv prostornog plana:

## Prostorni plan uređenja Općine Vrbnik

Naziv kartografskog prikaza prostornog plana:

1.2. Građevinska područja

Mjerilo prikaza:

1:5000

Vrsta postupka:

Postupak transformacije prostornog plana

Faza transformacije plana:

Prijedlog transformiranog prostornog plana

Oznaka revizije plana:

Odluka o transformaciji prostornog plana:

Odluka o transformaciji Prostornog plana uređenja Općine Vrbnik (Službene novine Primorsko-goranske županije broj 39/2024)

Objava plana:

Objava plana provodi se od 01.06.2026. do zaključno s danom 16.06.2026.

Nositelj izrade prostornog plana:

Primorsko-goranska županija, Općina Vrbnik  
Jedinstveni upravni odjel

Odgovorna osoba nositelja izrade:

PROČELNICA  
Greta Crnčić mag.iur.

Tijelo koje donosi prostorni plan:

Primorsko-goranska županija, Općina Vrbnik  
Općinsko vijeće

Predsjednik tijela koje donosi prostorni plan:

PREDSJEDNIK OPĆINSKOG VIJEĆA  
Anton Brusić

Stručni izrađivač prostornog plana:

GEOPROJEKT d.d. Split  
Split, Sukoišanska 43  
OIB: 25623466485

Odgovorna osoba stručnog izrađivača:

PREDSJEDNIK UPRAVE  
Mirko Smiljanić univ.spec.oec.

Odgovorni voditelj izrade:

Ivana Bojić dipl. ing. arh.

Stručni tim:

Ivana Bojić, dipl.ing.arh.  
Marina Pavičić, mag.ing.aedif.

Stjepan Večerin, univ.bacc.ing.prosp.arch.

Naziv prostornog plana:

## Prostorni plan uređenja Općine Vrbnik

Naziv kartografskog prikaza prostornog plana:

1.2. Građevinska područja

Mjerilo prikaza:

1:5000

Vrsta postupka:

Postupak transformacije prostornog plana

Faza transformacije plana:

Prijedlog transformiranog prostornog plana

Oznaka revizije plana:

### Prostor za digitalni potpis

Odgovorna osoba nositelja izrade:

PROČELNICA

Greta Crnčić mag.iur.

Odgovorna osoba stručnog izrađivača:

PREDSJEDNIK UPRAVE

Mirko Smiljanić univ.spec.oec.

Odgovorni voditelj izrade:

Ivana Bojić dipl. ing. arh.